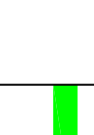


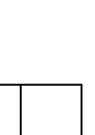


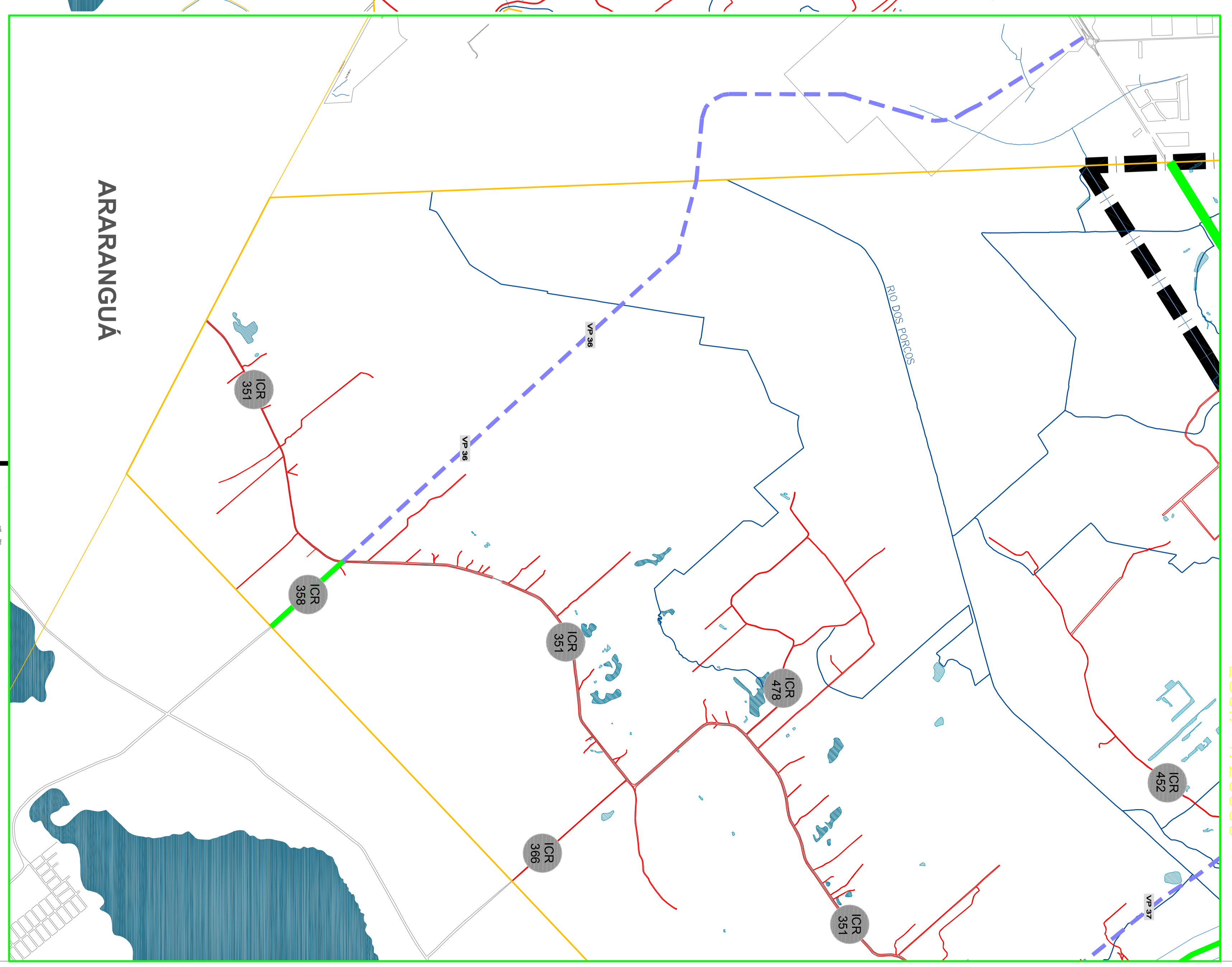
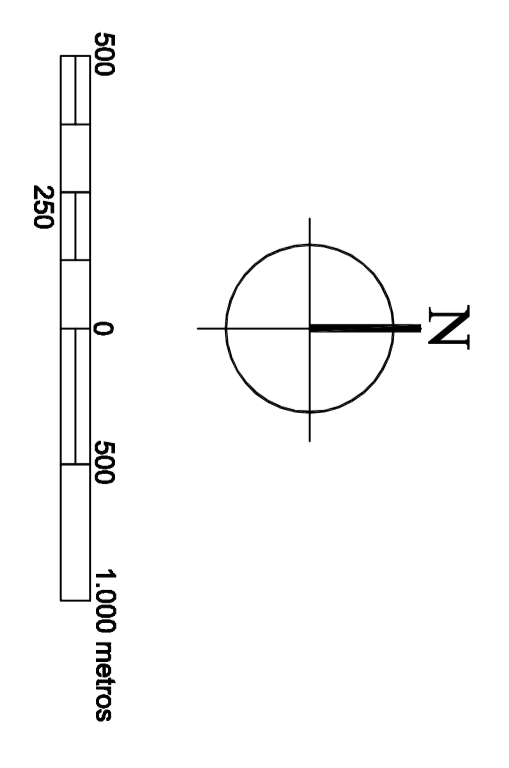


## ANEXO II

### Referências Cartográficas

-  Vias Básicas Existentes
-  Vias Básicas Projetadas
-  Número da Via Projetada
-  Vias Locais / Estradas Rurais
-  Cursos D'água
-  Limite Municipio



Detalhe VP 35  
ESCA: 1:20000

### Vias Projetadas

ESCA: 1:20000

**ENGENHARIA**

**PREFEITURA MUNICIPAL DE IÇARA**

MUNICÍPIO DE IÇARA

ANEXO II - MAPA DAS VIAS PROJETADAS

VÁRIOS BARRIOS

PLANO DIRETOR DE MOBILIDADE URBANA

01/2015

ROD. DAS VÍAS

2/6