

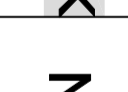
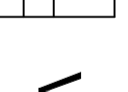


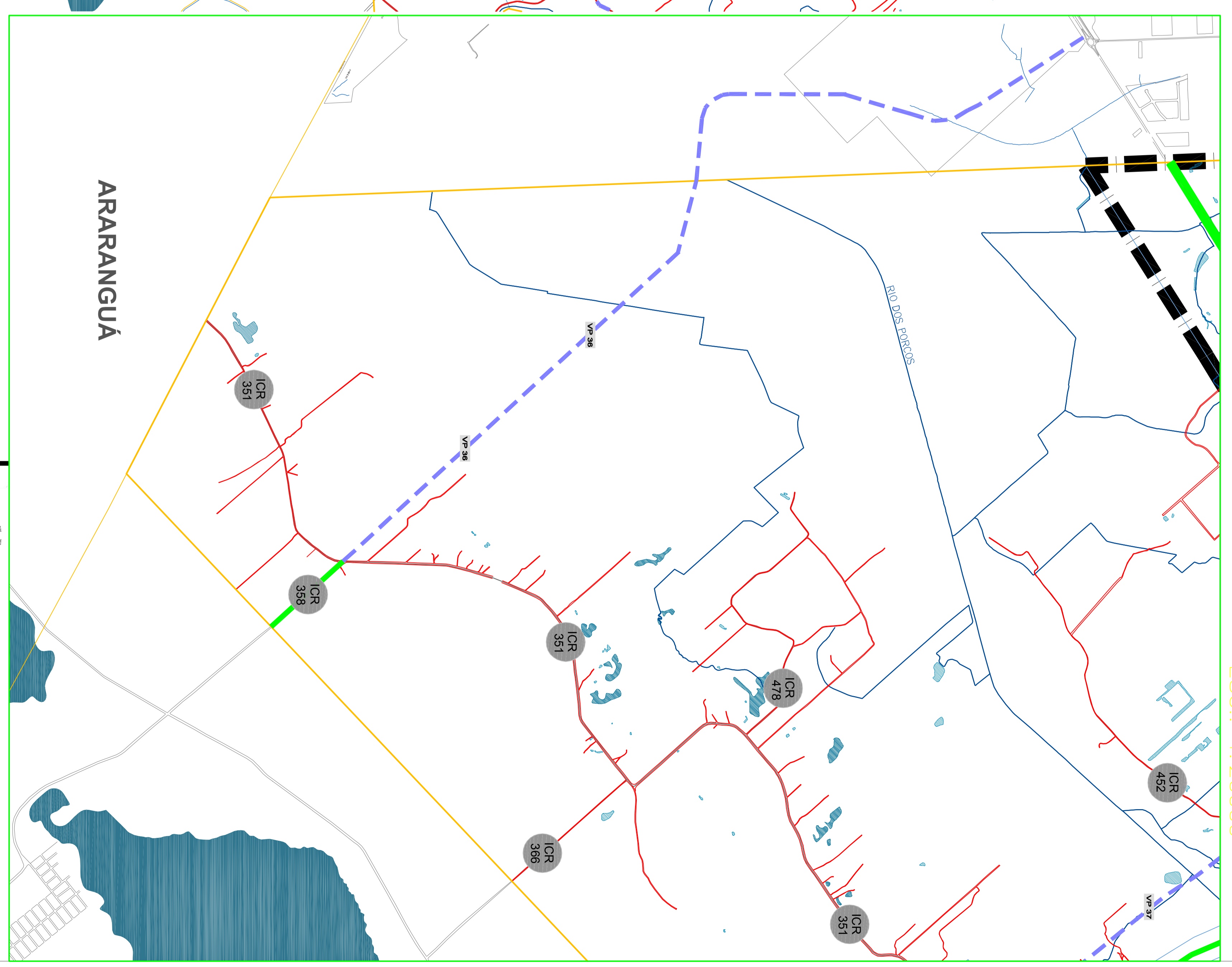
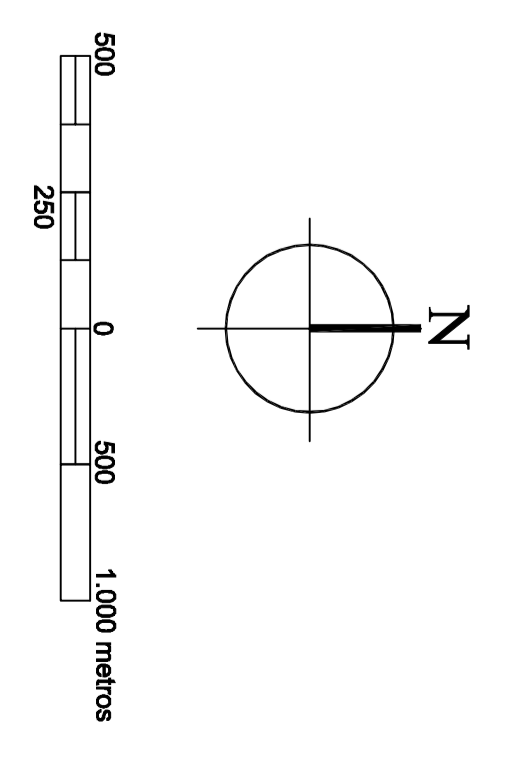


## ANEXO II

### Referências Cartográficas

-  Vias Básicas Existentes
-  Vias Básicas Projetadas
-  Número da Via Projetada
-  Vias Locais / Estradas Rurais
-  Cursos D'água
-  Limite Municipal




Detalhe VP 35  
ESCALA: 1:20000

### Vias Projetadas

ESCALA: 1:20000

**ENGENHARIA**

 **PREFEITURA MUNICIPAL DE IÇARA**

MUNICÍPIO: IÇARA

PROPOSTA: ANEXO II - MAPA DAS VIAS PROJETADAS

PROJETO: VÁRIOS BARRIOS

PROJETADEIRO: PREFEITURA MUNICIPAL DE IÇARA

PLANO: Plano Diretor de Mobilidade Urbana

FECHA: 01/2015

ROD: ANEXO

INDICADA

**2/6**